

Light Valley Solar

Works plans

Document Reference: EN0110012/APP/LVS/02.03

February 2026

Planning Inspectorate Reference: EN0110012
APFP Regulation: 5(2)(j)



Light Valley
Solar

Infrastructure Planning

Planning Act 2008

The Infrastructure Planning (Applications: Prescribed Forms and Procedure) Regulations 2009

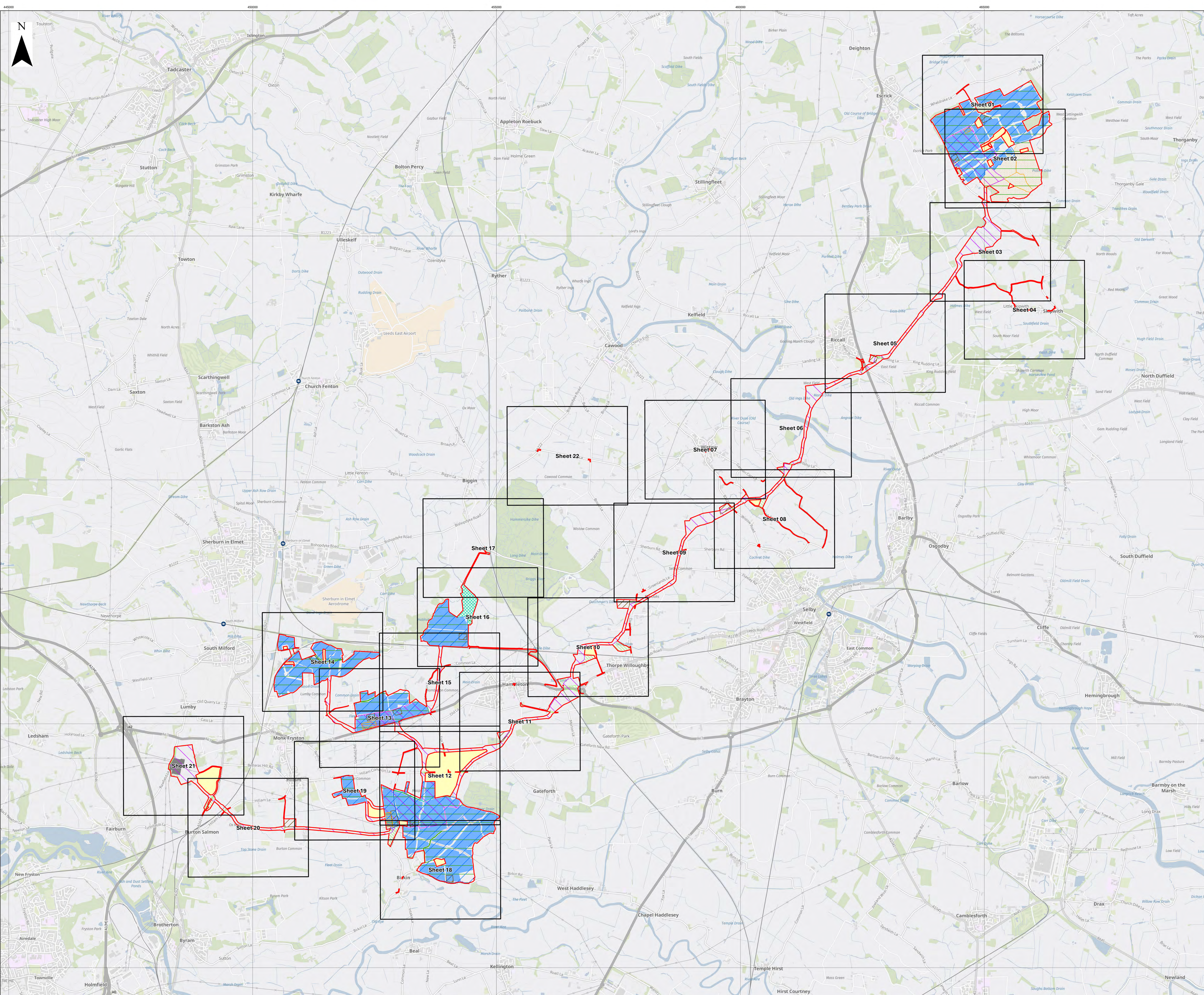
Light Valley Solar

DCO Submission

Works plans

Regulation Reference	APFP Regulation 5(2)(j)
Planning Inspectorate Case Reference	EN0110012
Application Document Reference	EN0110012/APP/02.03
Author	Light Valley Solar Limited

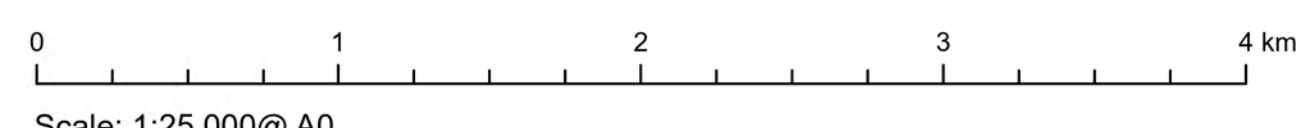
Version	Date	Status of Version
1.0	February 2026	DCO Submission



Key

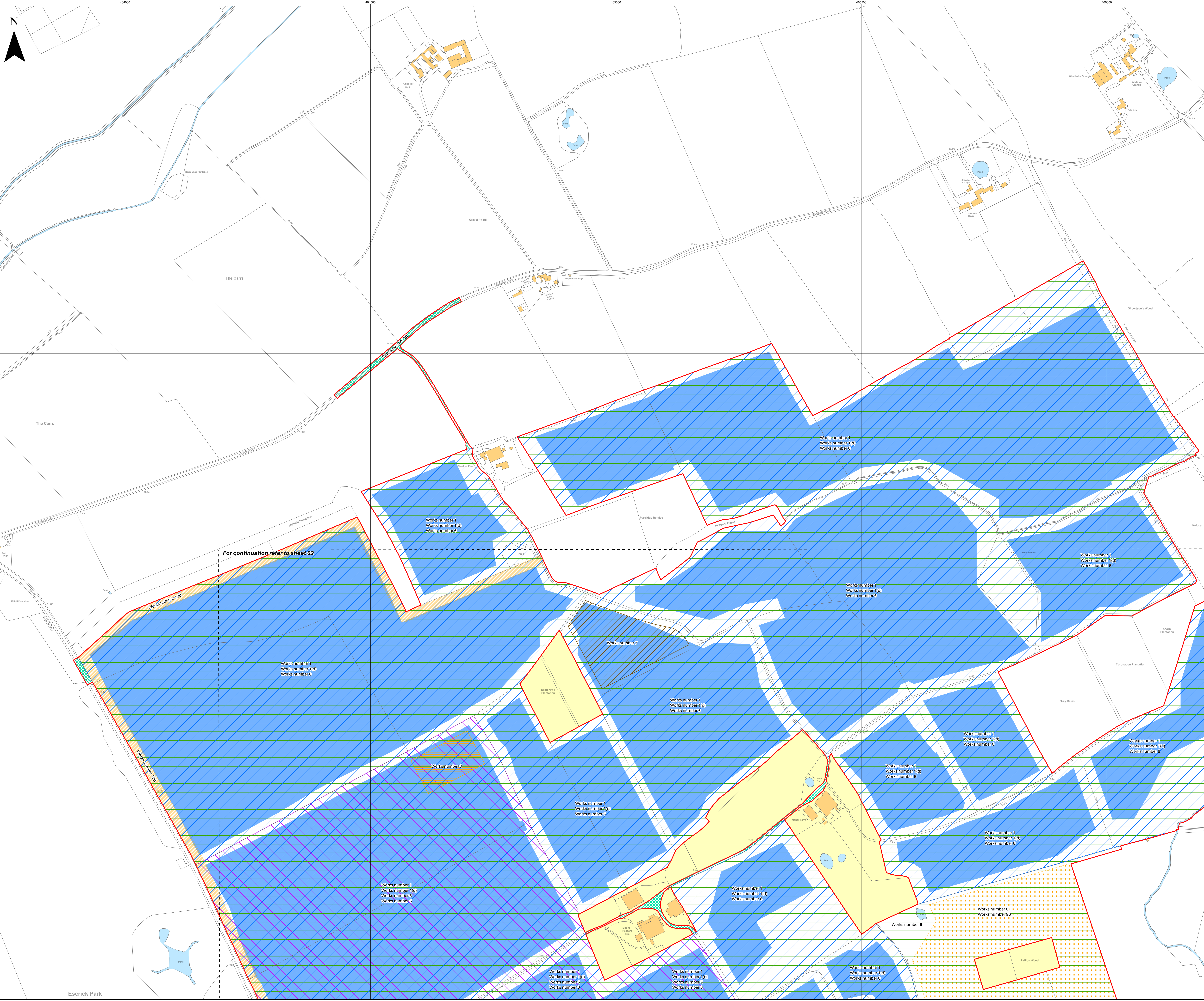
- Order Limits
- Land not included within Order Limits
- Index Sheet
- Works Number**
- 1
- 1(d)
- 2
- 3
- 4
- 5
- 6
- 7
- 8A
- 8B
- 9A
- 9B
- 10A
- 10B
- 10C

Layers: Lanpro 2026 IGR 2026
 Base map: Reproduced from Ordnance Survey digital map data © Crown copyright 2026. All rights reserved. License number 0100031673
 Contains OS data © Crown Copyright and database right 2025. Contains data from OS Zoomstack



APFP Regulation: 5(2)(j)	Application Doc No.: EN0110012/APPLVS02.03
Ref: P6045_LPR_ZZ_XX_DR_Z_DCO_0071	Date: 06/02/2026
Drawn by: AZ	Checked by: BH

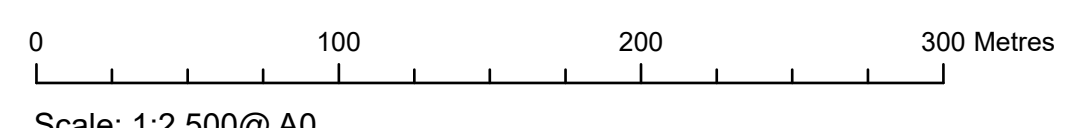
Works Plans
Index Plan



- Key**
- Order Limits
 - Land not included within Order Limits
 - Sheet Index
 - Works Number**
 - 1
 - 1(d)
 - 3
 - 5
 - 6
 - 7
 - 8B
 - 9B
 - 10B

For continuation refer to sheet 02

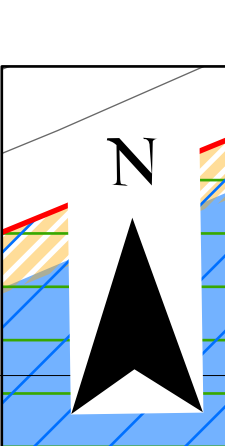
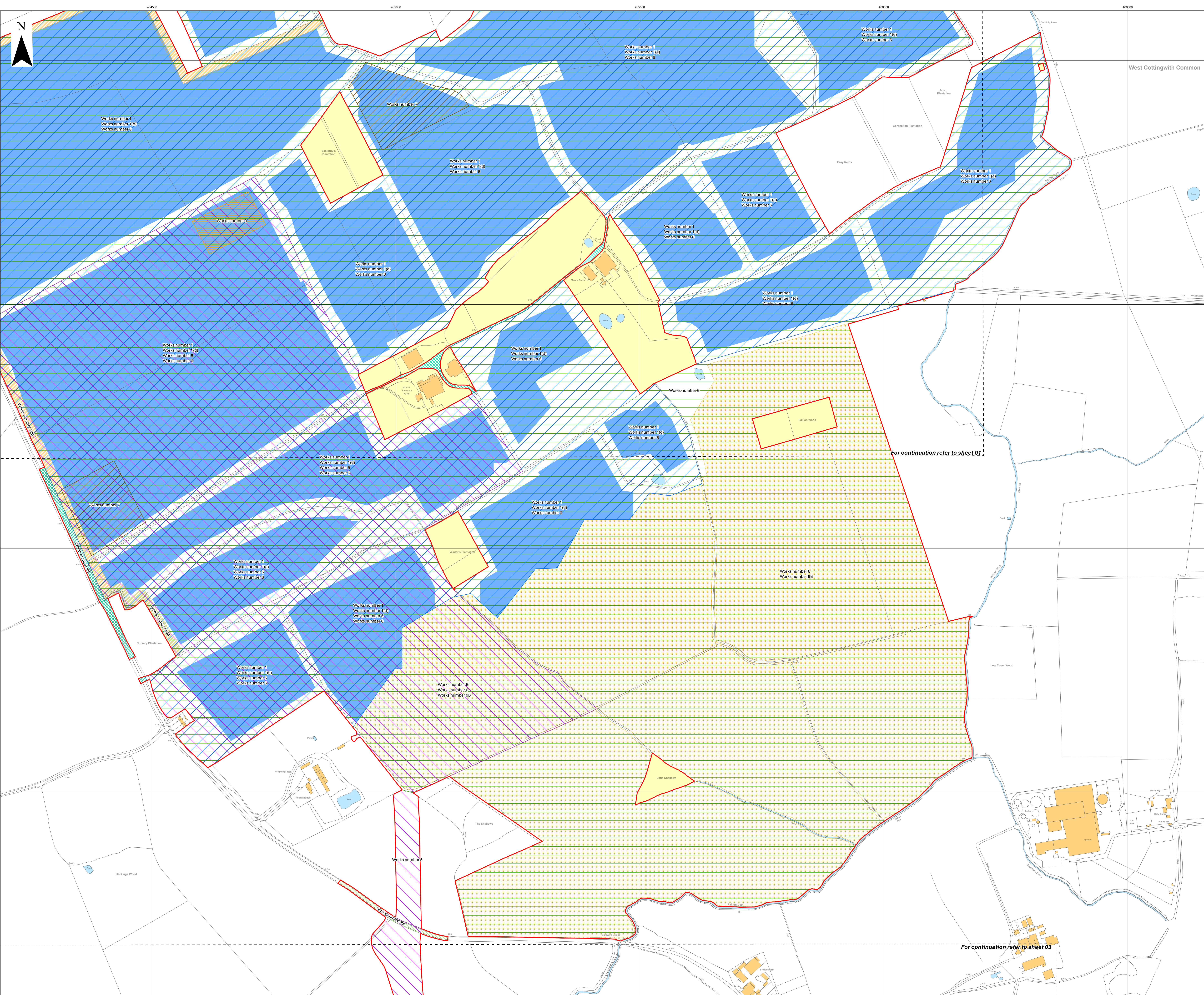
Layers: Lanpro, 2026, IGR, 2026
 Base map: Reproduced from Ordnance Survey digital map data © Crown copyright 2026. All rights reserved. License number 0100031673


















Scale: 1:2,500@ A0

APFP Regulation: 5(2)(j)	Application Doc No.: EN0110012/APPLVS/02.03
Ref: P6045_LPR_ZZ_XX_DR_Z_DCO_0071	Date: 06/02/2026
Drawn by: AZ	Checked by: BH

Works Plans
Sheet 1 of 22

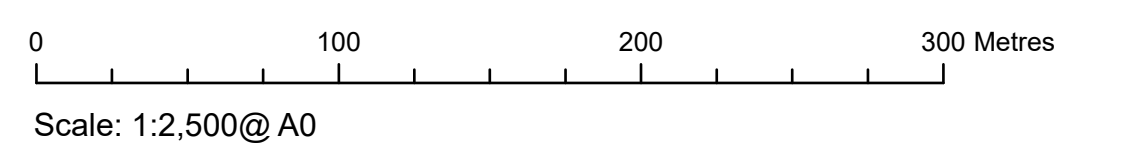


- Key**
-  Order Limits
 -  Land not included within Order Limits
 -  Sheet Index
 - Works Number**
 -  1
 -  1(d)
 -  3
 -  5
 -  6
 -  7
 -  8A
 -  8B
 -  9A
 -  9B
 -  10A
 -  10B

For continuation refer to sheet 01


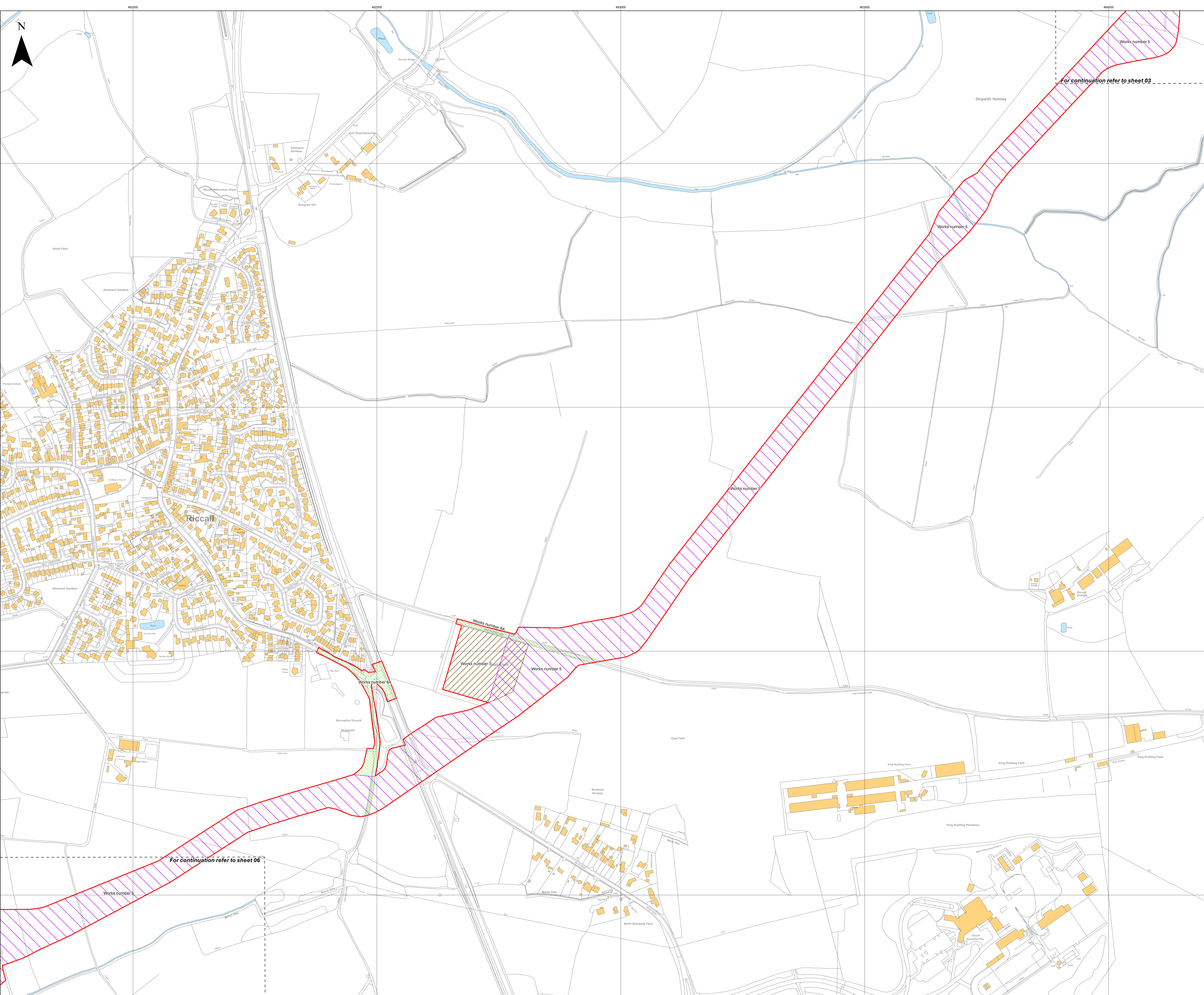
For continuation refer to sheet 03






Layers: Lanpro, 2026, IGR, 2026
 Base map: Reproduced from Ordnance Survey digital map data © Crown copyright 2026. All rights reserved. License number 0100031673



APFP Regulation: 5(2)(j)	Application Doc No.: EN0110012/APPLVS/02.03
Ref: P6045_LPR_ZZ_XX_DR_Z_DCO_0071	Date: 06/02/2026
Drawn by: AZ	Checked by: BH

Works Plans
 Sheet 2 of 22

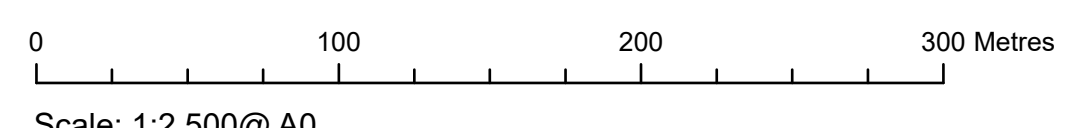


Key
 Order Limits
 Sheet Index
Works Number
 5
 7
 8A

For continuation refer to sheet 03

For continuation refer to sheet 06

Layers: Lanpro, 2026-IGP_2026
 Base map: Reproduced from Ordnance Survey digital map data © Crown copyright 2026. All rights reserved. License number: 0100031673

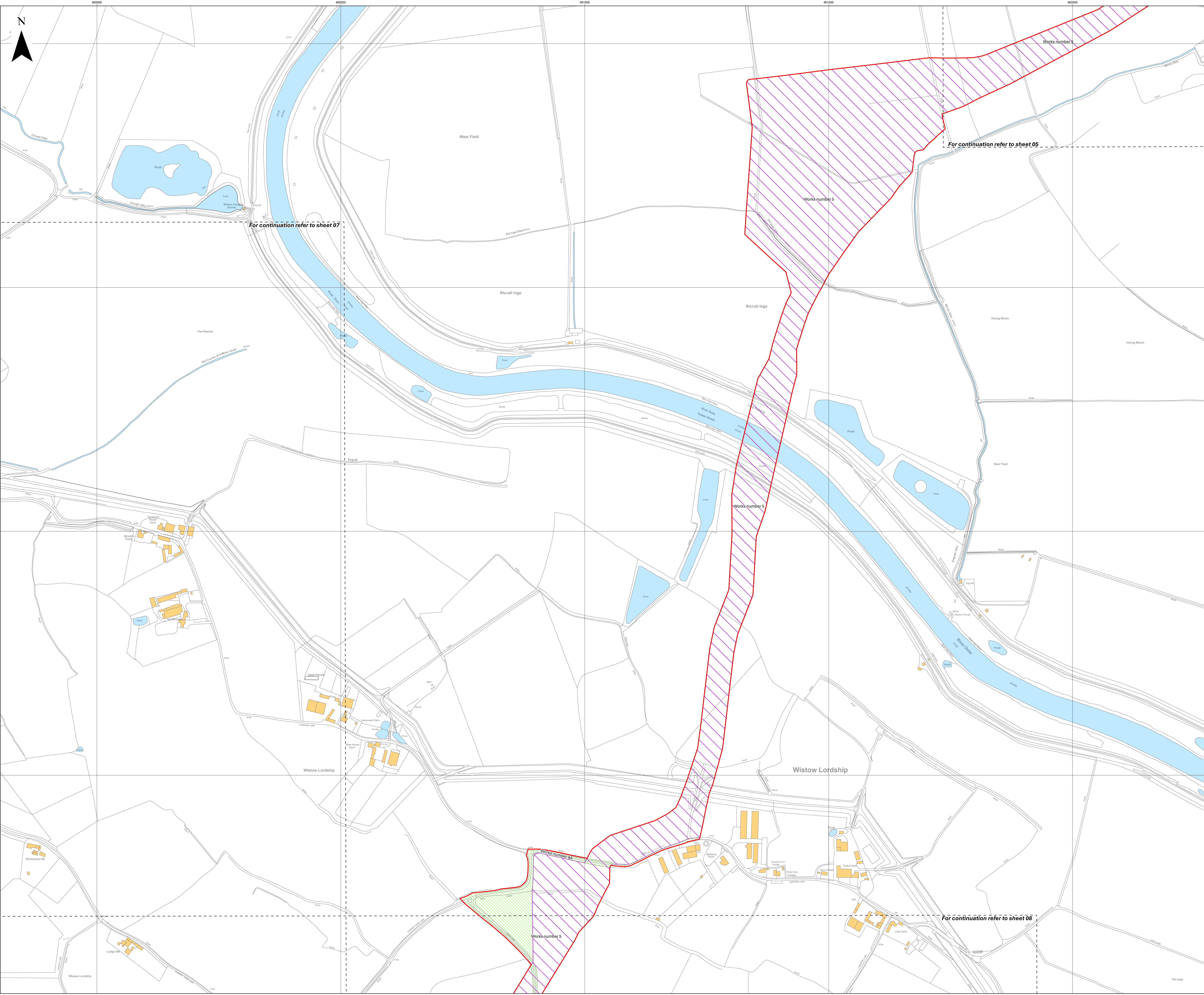


Scale: 1:2,500@ A0

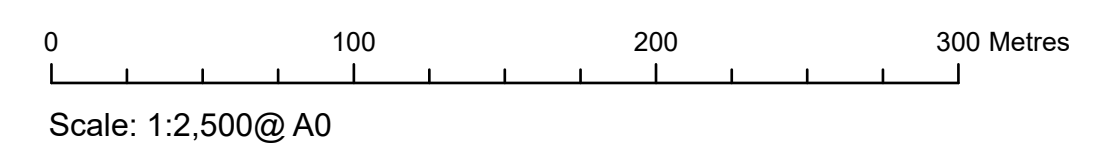
APFP Regulation: 5(2)(j)	Application Doc No.: EN0110012/APPLVS02.03
Ref: P6045_LPR_ZZ_XX_DR_Z_DCO_0071	Date: 06/02/2026
Drawn by: AZ	Checked by: BH

Works Plans
 Sheet 5 of 22

Key
 Order Limits
 Sheet Index
 Works Number
 5
 8A







Layers: Lanpro; 2026; IGR; 2026
 Base map: Reproduced from Ordnance Survey digital map data © Crown copyright 2026. All rights reserved. License number: 0100031673



APFP Regulation: 5(2)(j)	Application Doc No.: EN0110012/APPLVS02.03
Ref: P6045_LPR_ZZ_XX_DR_Z_DCO_0071	Date: 06/02/2026
Drawn by: AZ	Checked by: BH

Works Plans
 Sheet 6 of 22

Key
 Order Limits
 Sheet Index
Works Number
 5
 8A

Layers: Lanpro, 2026, IGR, 2026
 Base map: Reproduced from Ordnance Survey digital map data © Crown copyright 2026. All rights reserved. License number: 0100031673



Scale: 1:2,500@ A0

APFP Regulation: 5(2)(j) Application Doc No.: EN0110012/APPLVS/02.03

Ref: P6045_LPR_ZZ_XX_DR_Z_DCO_0071 Date: 06/02/2026

Drawn by: AZ Checked by: BH

Works Plans
 Sheet 7 of 22



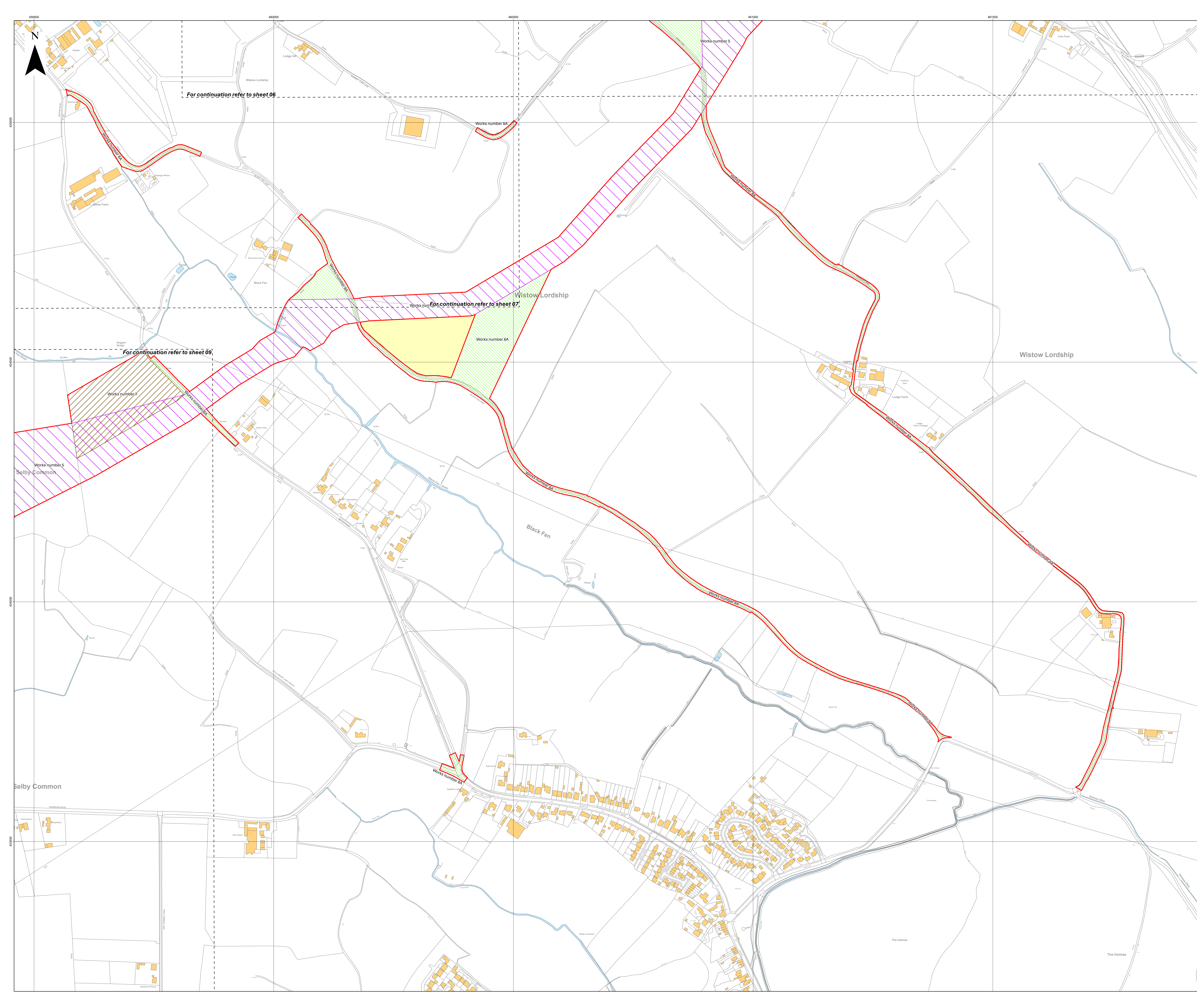
- Key**
- Order Limits
 - Land not included within Order Limits
 - Sheet Index
 - Works Number**
 - 5
 - 7
 - 8A

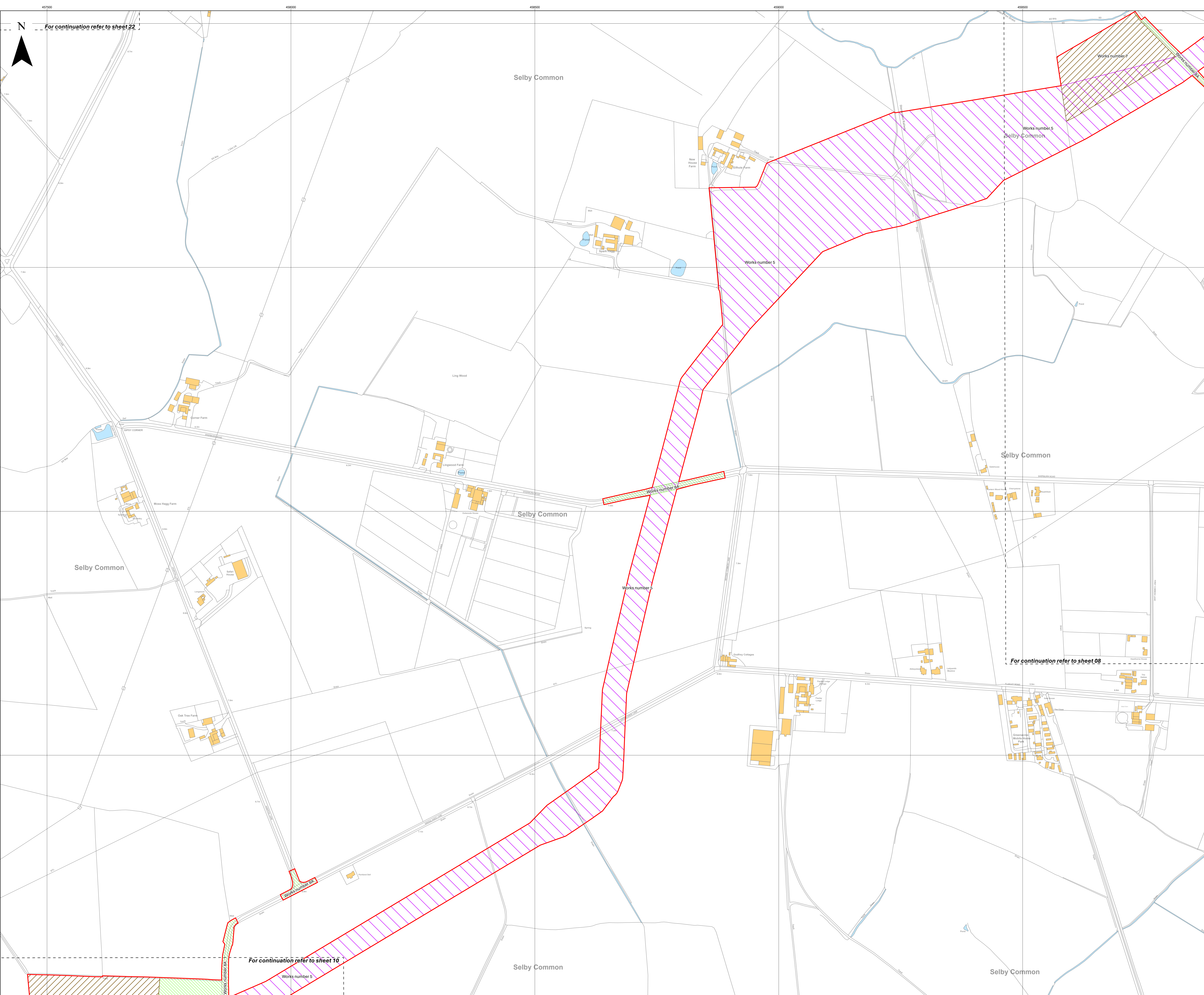
Layers: Lanpro, 2026, IGR, 2026
 Base map: Reproduced from Ordnance Survey digital map data © Crown copyright 2026. All rights reserved. License number 0100031673

0 100 200 300 Metres
 Scale: 1:2,500@A0

APFP Regulation: 5(2)(j)	Application Doc No.: EN0110012/APPLVS/02.03
Ref: P6045_LPR_ZZ_XX_DR_Z_DCO_0071	Date: 06/02/2026
Drawn by: AZ	Checked by: BH

Works Plans
 Sheet 8 of 22

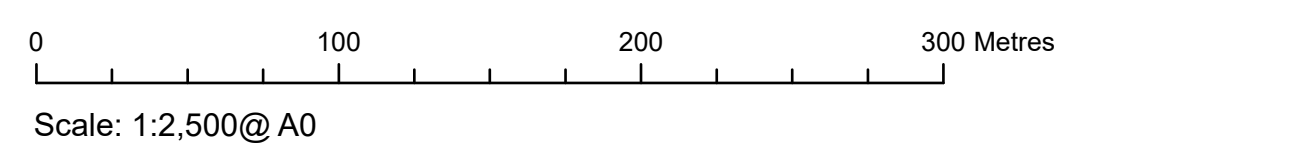




Key

- Order Limits
- Sheet Index
- Works Number**
- 5
- 7
- 8A

Layers: Lanpro; 2026; IPR; 2026
 Base map: Reproduced from Ordnance Survey digital map data © Crown copyright 2026. All rights reserved. License number 0100031673



APFP Regulation: 5(2)(j)	Application Doc No.: EN0110012/APPLVS02.03
Ref: P6045_LPR_ZZ_XX_DR_Z_DCO_0071	Date: 06/02/2026
Drawn by: AZ	Checked by: BH

Works Plans
Sheet 9 of 22

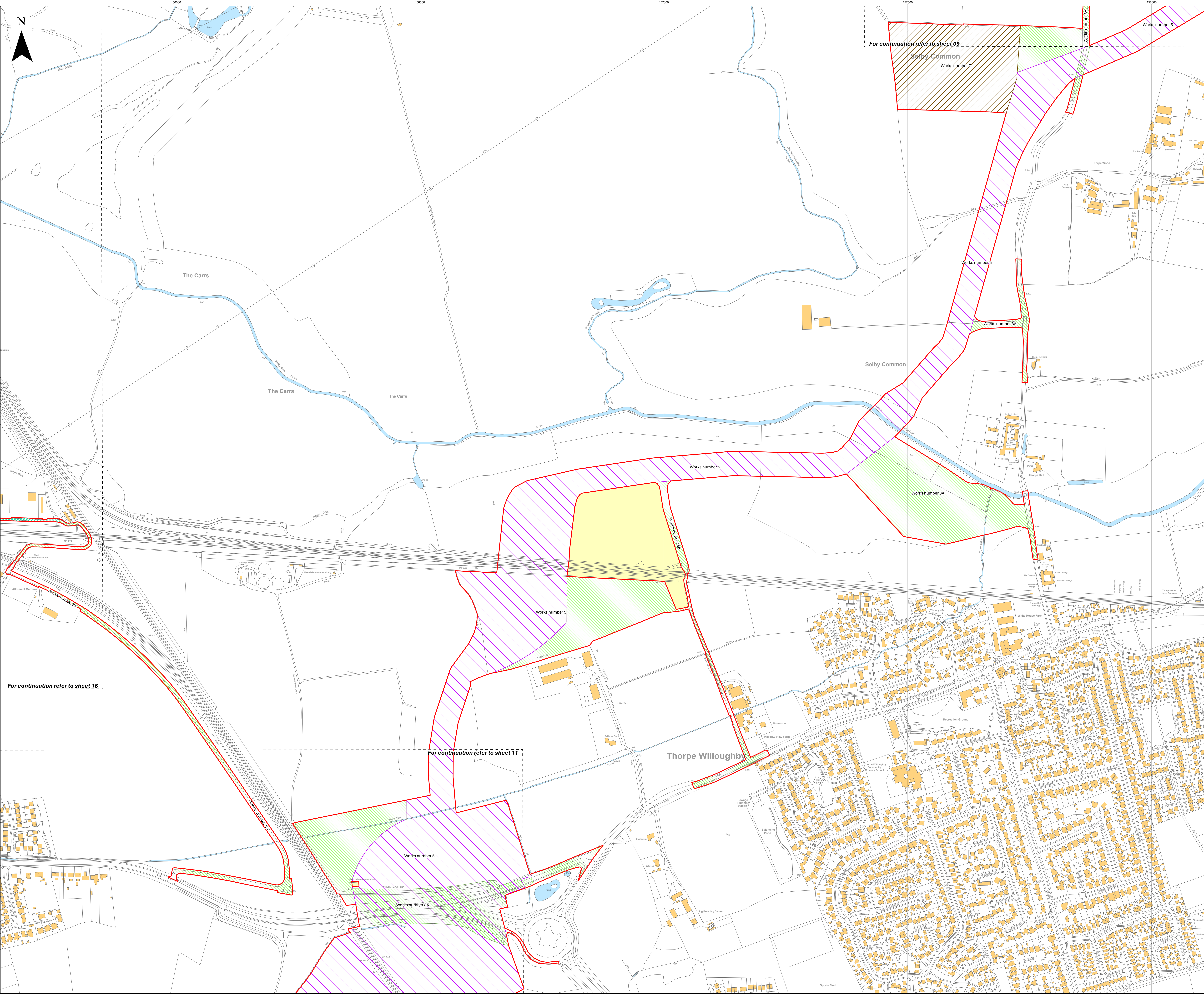
Light Valley Solar

For continuation refer to sheet 22

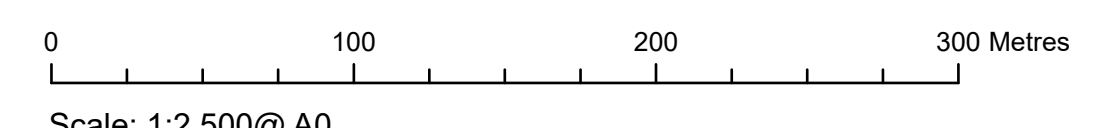
For continuation refer to sheet 08

For continuation refer to sheet 10

- Key**
- Order Limits
 - Land not included within Order Limits
 - Sheet Index
 - Works Number**
 - 5
 - 7
 - 8A
 - 8B



Layers: Lanpro, 2026, IGR, 2026
 Base map: Reproduced from Ordnance Survey digital map data © Crown copyright 2026. All rights reserved. License number 0100031673



Scale: 1:2,500@ A0

APFP Regulation: 5(2)(j)	Application Doc No.: EN0110012/APPLVS02.03
Ref: P6045_LPR_ZZ_XX_DR_Z_DCO_0071	Date: 06/02/2026
Drawn by: AZ	Checked by: BH

Works Plans
 Sheet 10 of 22

- Key**
- Order Limits
 - Land not included within Order Limits
 - Sheet Index
 - Works Number**
 - 5
 - 7
 - 8A

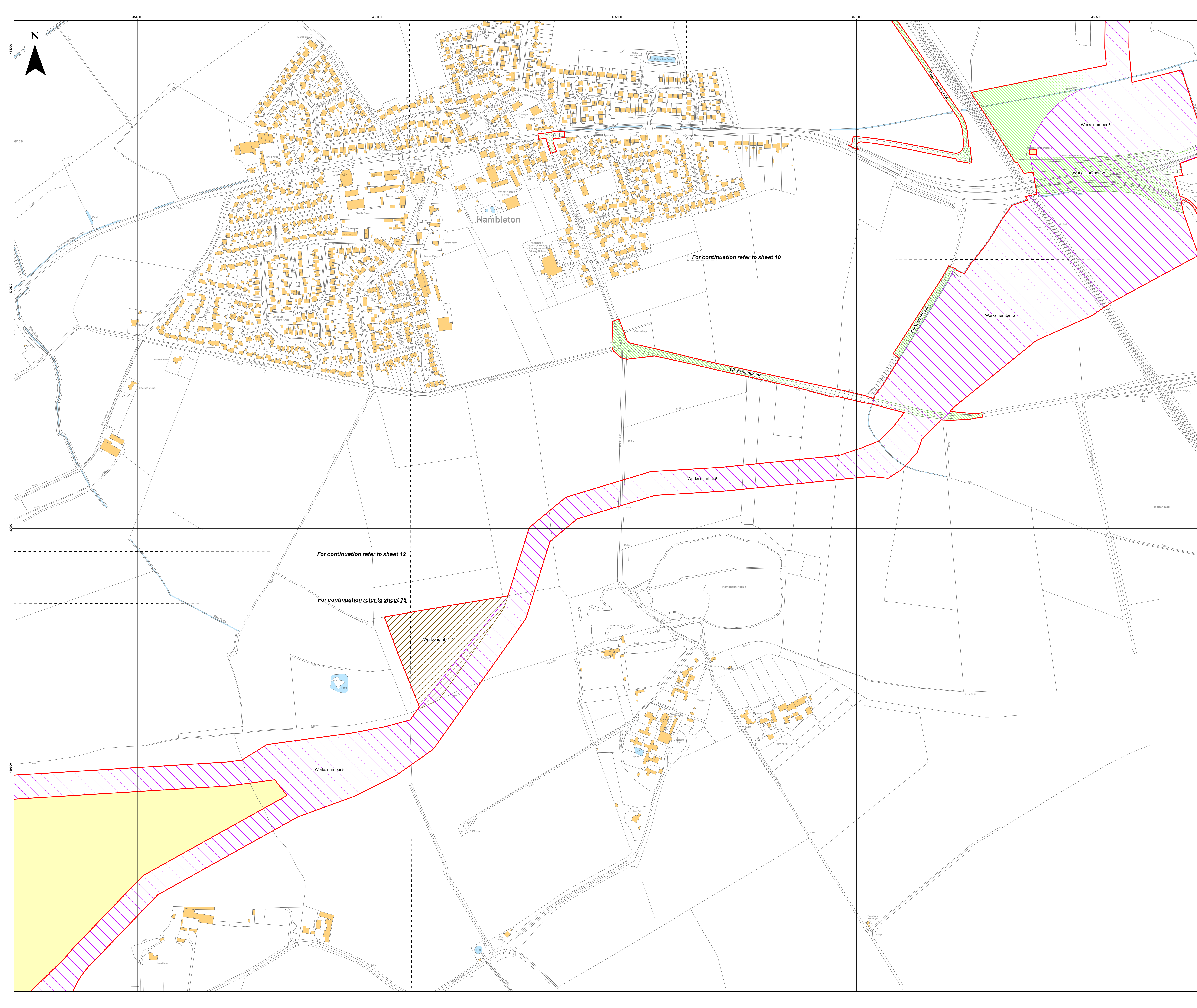
Layers: Lanpro, 2026, IGR, 2026
 Base map: Reproduced from Ordnance Survey digital map data © Crown copyright 2026. All rights reserved. License number 0100031673

0 100 200 300 Metres

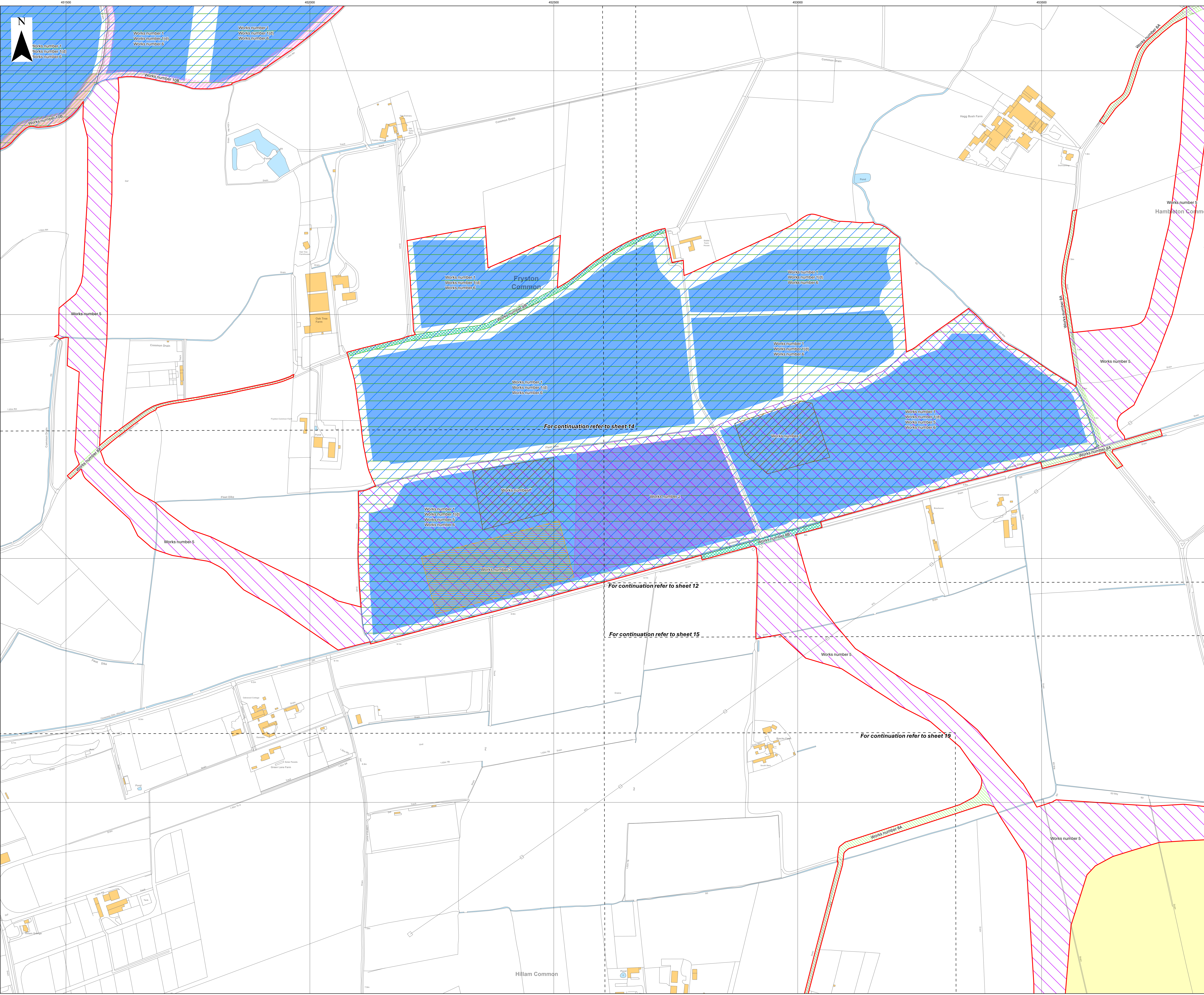
Scale: 1:2,500@A0

APFP Regulation: 5(2)(j)	Application Doc No.: EN0110012/APPLVS02.03
Ref: P6045_LPR_ZZ_XX_DR_Z_DCO_0071	Date: 06/02/2026
Drawn by: AZ	Checked by: BH

Works Plans
 Sheet 11 of 22



- Key**
- Order Limits
 - Land not included within Order Limits
 - Sheet Index
 - Works Number**
 - 1
 - 1(d)
 - 2
 - 3
 - 5
 - 6
 - 7
 - 8A
 - 8B
 - 10A
 - 10C



Layers: Lanpro; 2026; IPR; 2026
 Base map: Reproduced from Ordnance Survey digital map data © Crown copyright 2026. All rights reserved. License number 0100031673

0 100 200 300 Metres
 Scale: 1:2,500@ A0

APFP Regulation: 5(2)(j)	Application Doc No.: EN0110012/APPLVS/02.03
Ref: P6045_LPR_ZZ_XX_DR_Z_DCO_0071	Date: 06/02/2026
Drawn by: AZ	Checked by: BH

Works Plans
Sheet 13 of 22

Light Valley Solar

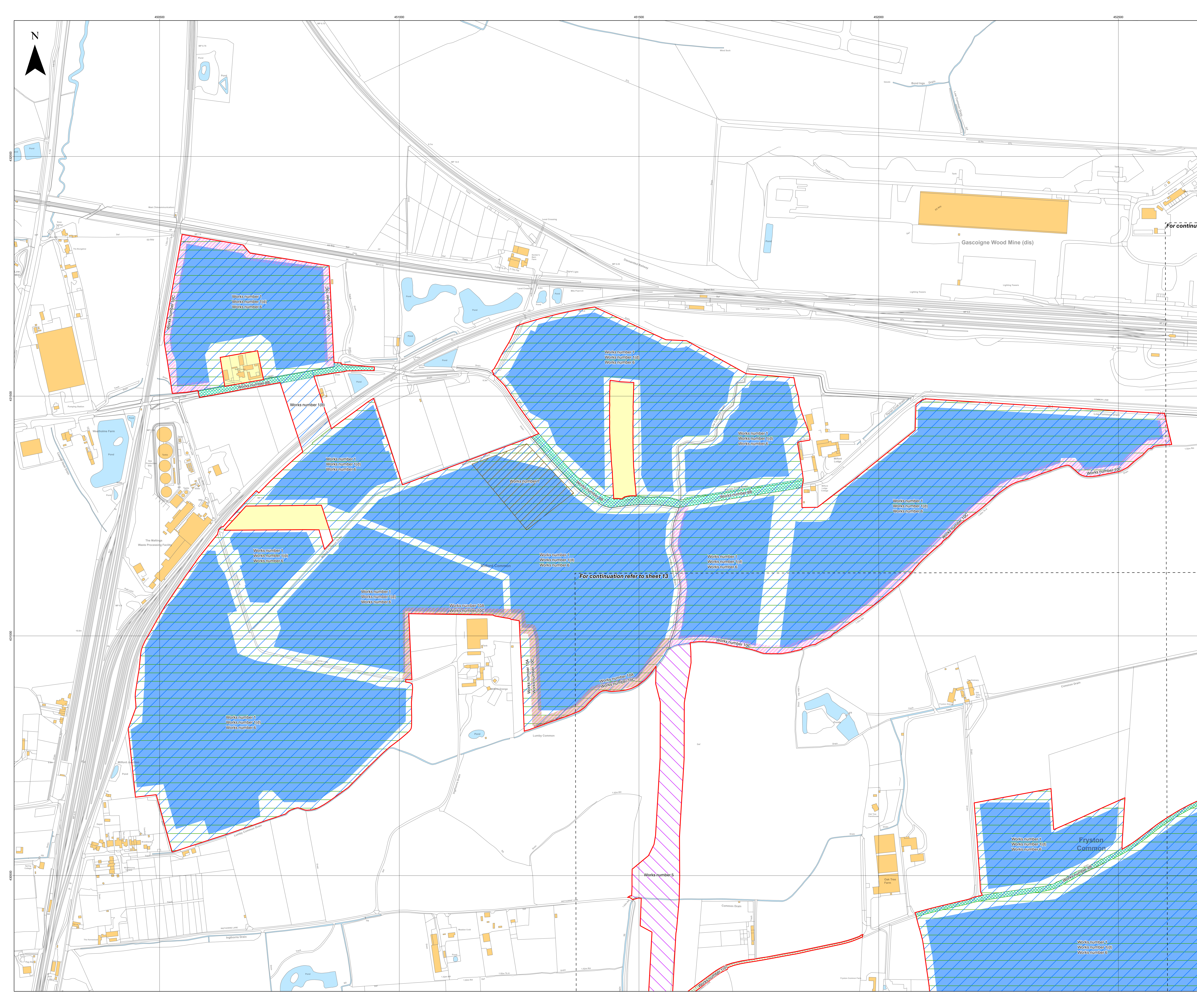
- Key**
- Order Limits
 - Land not included within Order Limits
 - Sheet Index
 - Works Number**
 - 1
 - 1(d)
 - 5
 - 6
 - 7
 - 8A
 - 8B
 - 10A
 - 10C

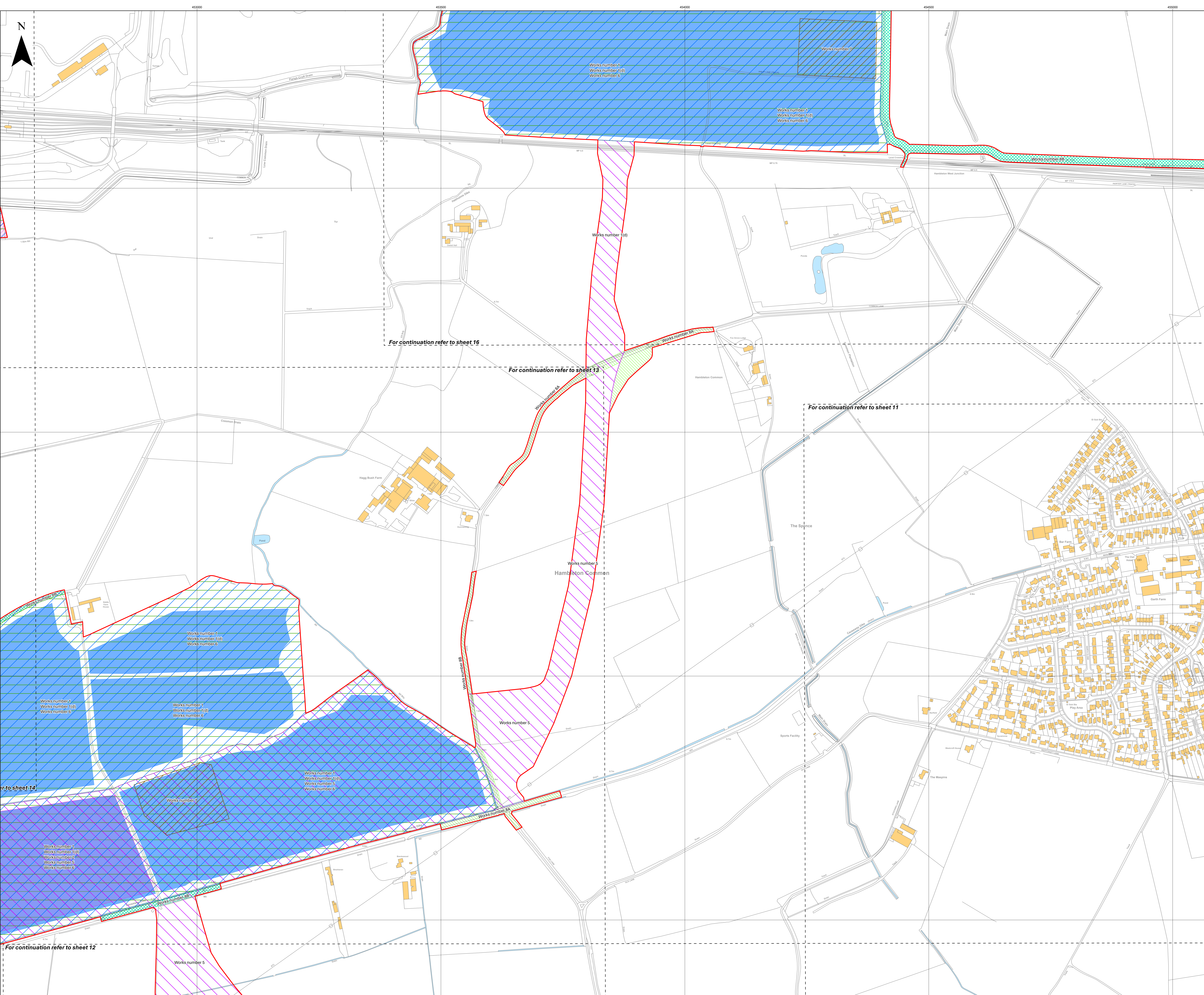
Layers: Lanpro; 2026; IGR; 2026
 Base map: Reproduced from Ordnance Survey digital map data © Crown copyright 2026. All rights reserved. License number 0100031673

0 100 200 300 Metres
 Scale: 1:2,500@A0

APFP Regulation: 5(2)(j)	Application Doc No.: EN0110012/APPLVS02.03
Ref: P6045_LPR_ZZ_XX_DR_Z_DCO_0071	Date: 06/02/2026
Drawn by: AZ	Checked by: BH

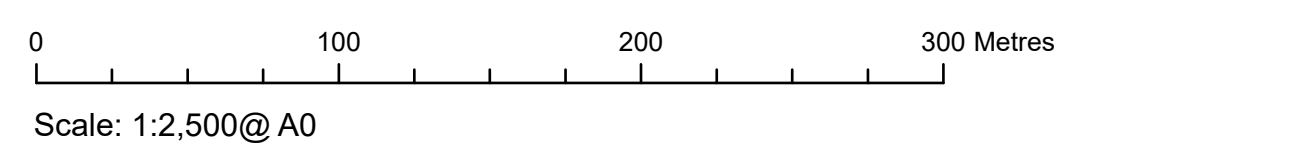
Works Plans
 Sheet 14 of 22





- Key**
- Order Limits
 - Sheet Index
 - Works Number**
 - 1
 - 1(d)
 - 2
 - 5
 - 6
 - 7
 - 8A
 - 8B
 - 10C










Layers: Lanpro, 2026, IGR, 2026
 Base map: Reproduced from Ordnance Survey digital map data © Crown copyright 2026. All rights reserved. License number 0100031673

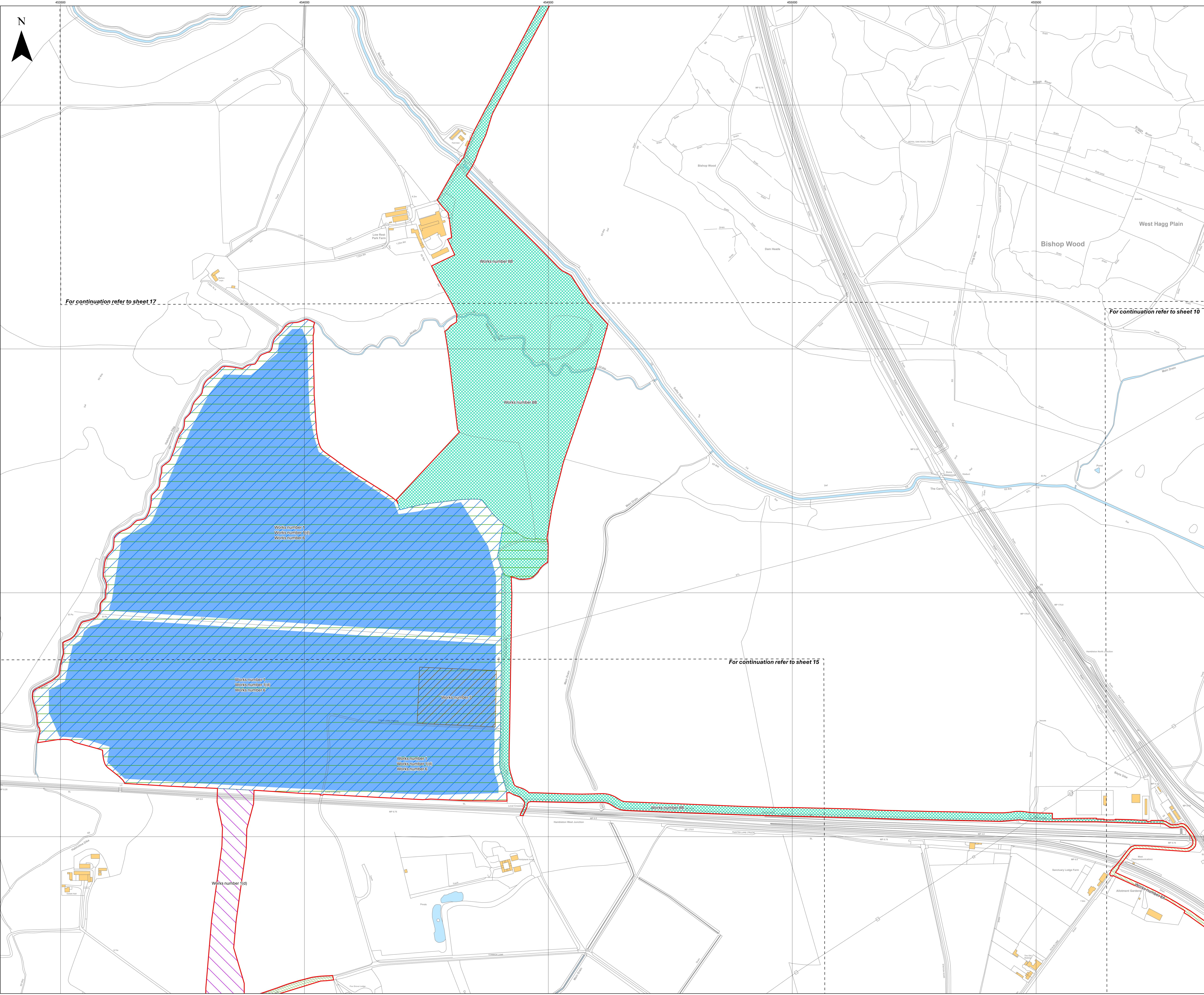


APFP Regulation: 5(2)(j)	Application Doc No.: EN0110012/APPLVS02.03
Ref: P6045_LPR_ZZ_XX_DR_Z_DCO_0071	Date: 06/02/2026
Drawn by: AZ	Checked by: BH

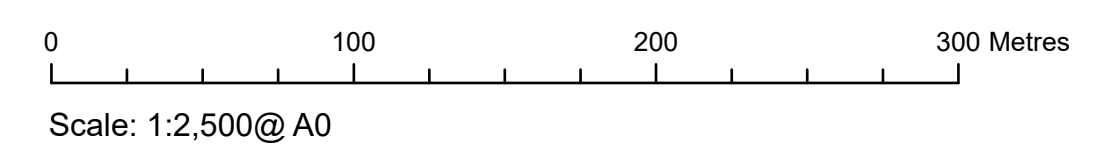
Works Plans
Sheet 15 of 22

Light Valley Solar

- Key**
-  Order Limits
 -  Sheet Index
 - Works Number**
 -  1
 -  1(d)
 -  5
 -  6
 -  7
 -  8A
 -  8B




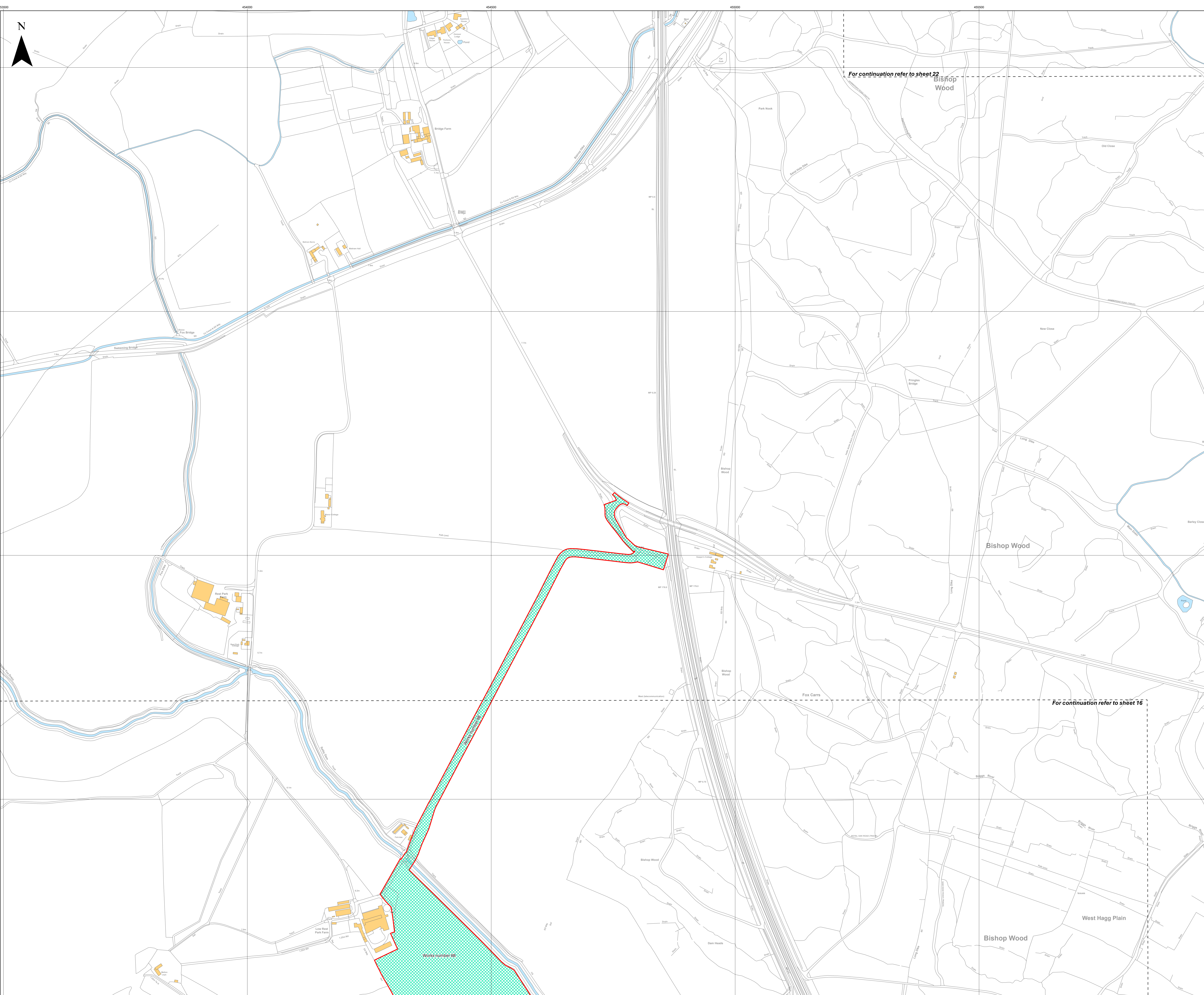
Layers: Lanpro, 2026-IGP, 2026
 Base map: Reproduced from Ordnance Survey digital map data © Crown copyright 2026. All rights reserved. License number 0100031673



APFP Regulation: 5(2)(j)	Application Doc No.: EN0110012/APPLVS02.03
Ref: P6045_LPR_ZZ_XX_DR_Z_DCO_0071	Date: 06/02/2026
Drawn by: AZ	Checked by: BH

Works Plans
Sheet 16 of 22

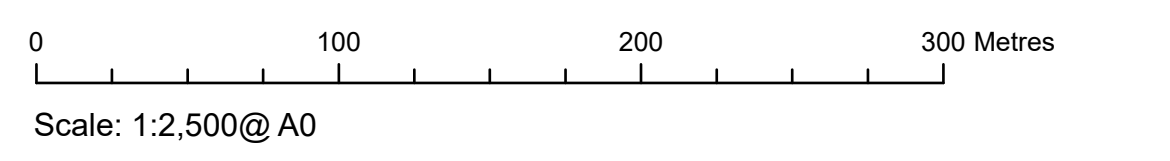
 Light Valley Solar



Key

- Order Limits
- Sheet Index
- Works Number
- 8B

Layers: Lanpro, 2026-IGP, 2026
Base map: Reproduced from Ordnance Survey digital map data © Crown copyright 2026. All rights reserved. License number 0100031673



APFP Regulation: 5(2)(j)	Application Doc No.: EN0110012/APPLVS/02.03
Ref: P6045_LPR_ZZ_XX_DR_Z_DCO_0071	Date: 06/02/2026
Drawn by: AZ	Checked by: BH

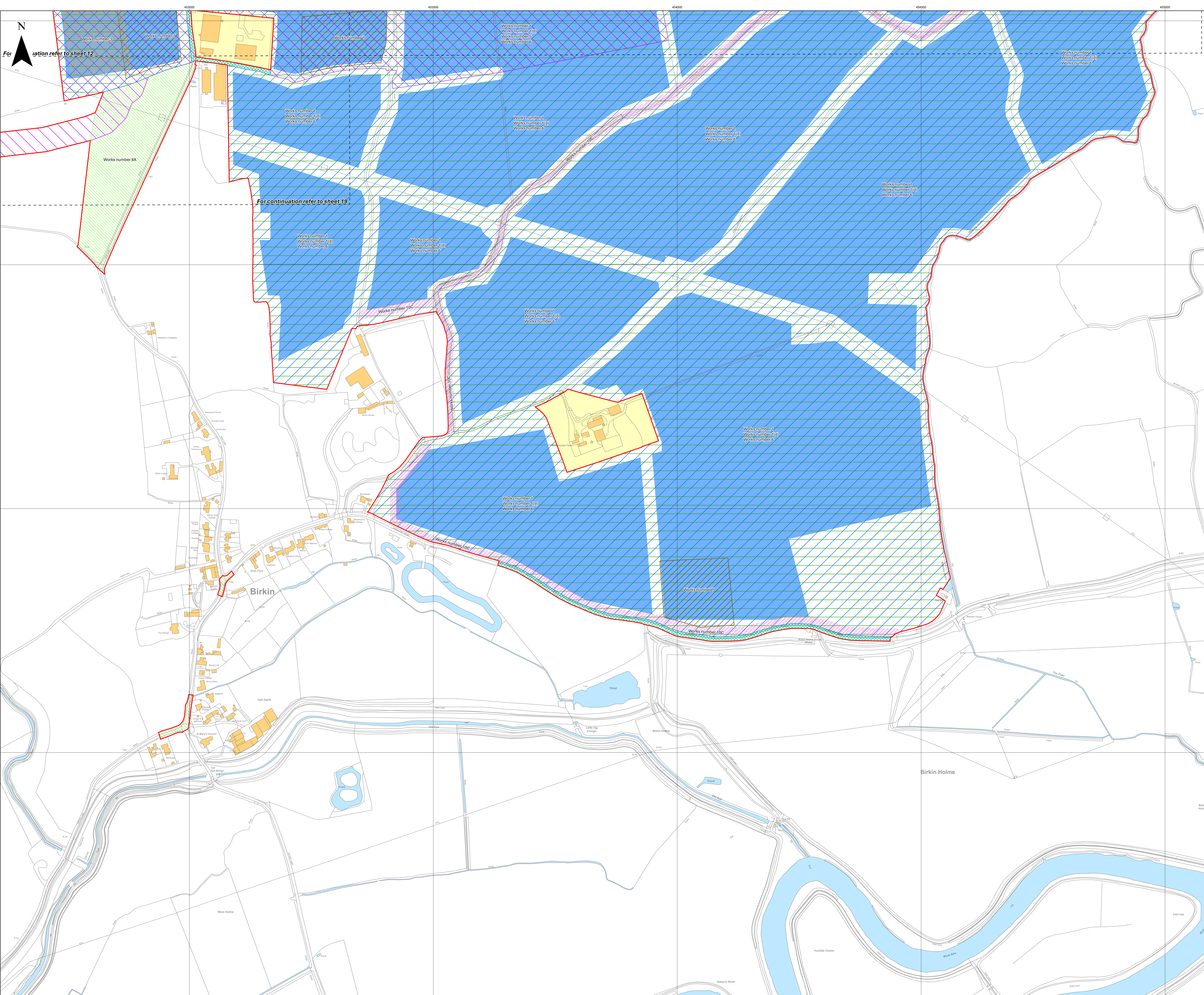
Works Plans
Sheet 17 of 22

Key

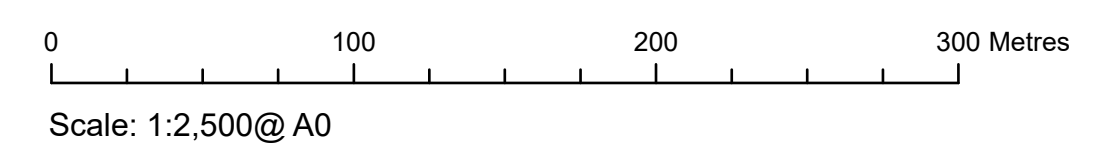
- Order Limits
- Land not included within Order Limits
- Sheet Index

Works Number

- 1
- 1(d)
- 3
- 5
- 6
- 7
- 8A
- 8B
- 10C



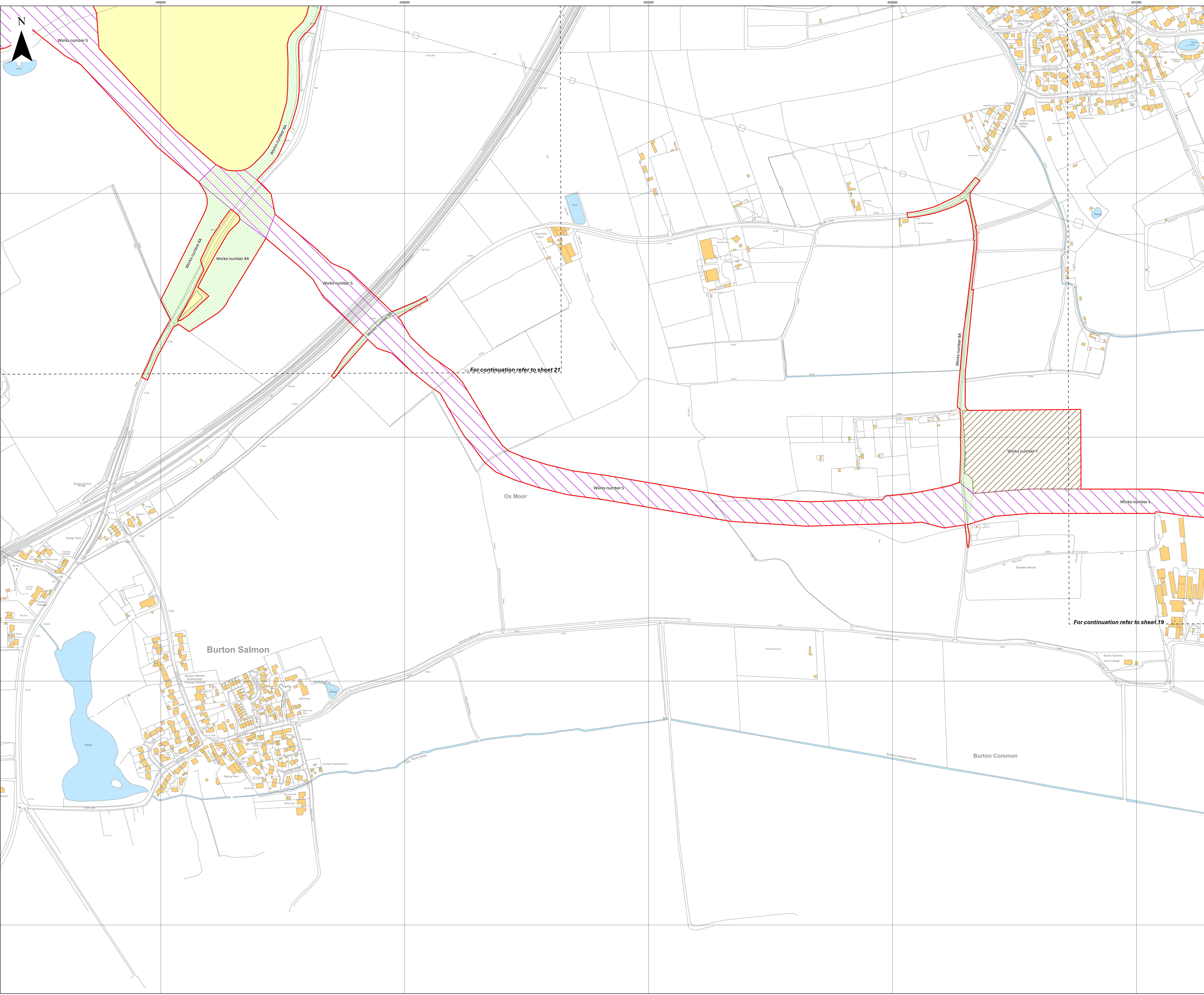
Layers: Lanpro, 2026, IPR, 2026
 Base map: Reproduced from Ordnance Survey digital map data © Crown copyright 2026. All rights reserved. License number: 0100031673



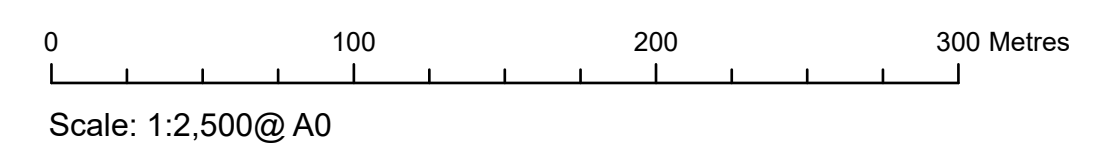
APFP Regulation: 5(2)(j)	Application Doc No.: EN0110012/APPLVS02.03
Ref: P6045_LPR_ZZ_XX_DR_Z_DCO_0071	Date: 06/02/2026
Drawn by: AZ	Checked by: BH

Works Plans
 Sheet 18 of 22

- Key**
- Order Limits
 - Land not included within Order Limits
 - Sheet Index
 - Works Number**
 - 5
 - 7
 - 8A



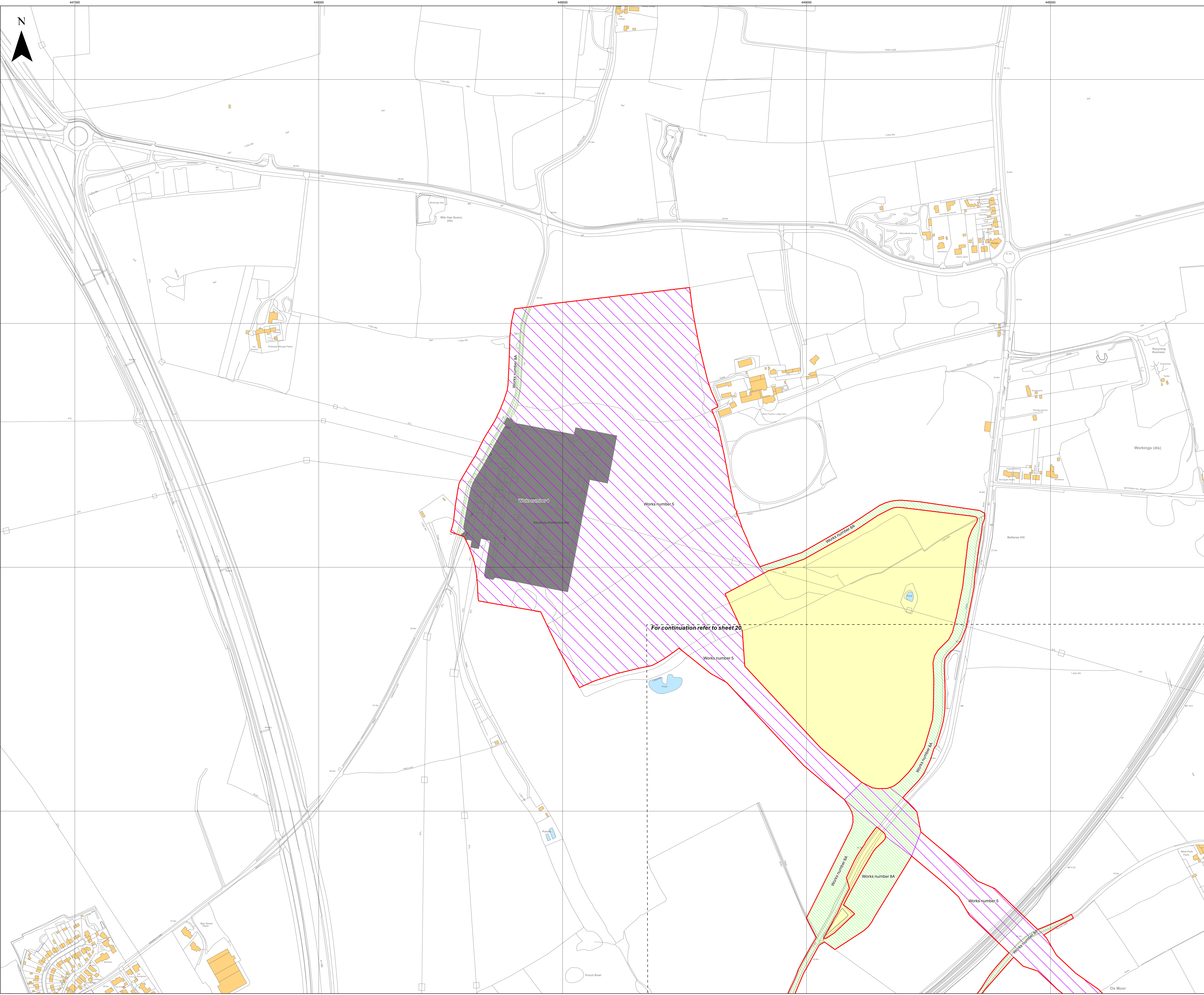
Layers: Lanpro, 2026-IGP, 2026
 Base map: Reproduced from Ordnance Survey digital map data © Crown copyright 2026. All rights reserved. License number: 0100031673



APFP Regulation: 5(2)(j)	Application Doc No.: EN0110012/APPLVS02.03
Ref: P6045_LPR_ZZ_XX_DR_Z_DCO_0071	Date: 06/02/2026
Drawn by: AZ	Checked by: BH

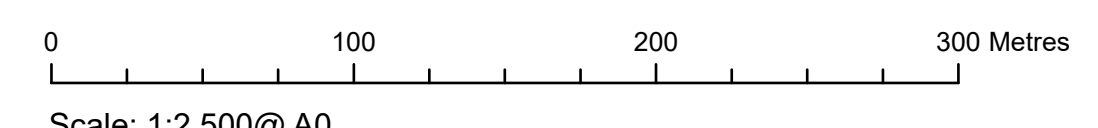
Works Plans
 Sheet 20 of 22

- Key**
- Order Limits
 - Land not included within Order Limits
 - Sheet Index
 - Works Number**
 - 4
 - 5
 - 8A



For continuation refer to sheet 20

Layers: Lanpro; 2026; IGR; 2026
 Base map: Reproduced from Ordnance Survey digital map data © Crown copyright 2026. All rights reserved. License number: 0100031673






Scale: 1:2,500@ A0

APFP Regulation: 5(2)(j)	Application Doc No.: EN0110012/APPLVS02.03
Ref: P6045_LPR_ZZ_XX_DR_Z_DCO_0071	Date: 06/02/2026
Drawn by: AZ	Checked by: BH

Works Plans
Sheet 21 of 22

Light Valley Solar

Key
 Order Limits
 Sheet Index
Works Number
 8A

Layers: Lanpro; 2026; IPR; 2026
 Base map: Reproduced from Ordnance Survey digital map data © Crown copyright 2026. All rights reserved. License number 0100031673

0 100 200 300 Metres
 Scale: 1:2,500@ A0

APFP Regulation: 5(2)(j)	Application Doc No.: EN0110012/APPLVS/02.03
Ref: P6045_LPR_ZZ_XX_DR_Z_DCO_0071	Date: 06/02/2026
Drawn by: AZ	Checked by: BH

Works Plans
 Sheet 22 of 22



For continuation refer to sheet 17

For continuation refer to sheet 09